


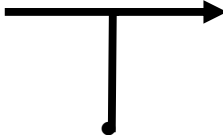







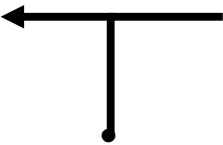

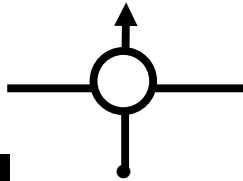



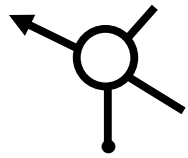






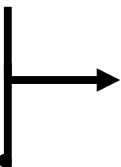
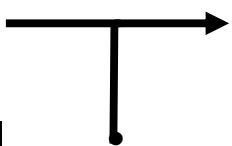
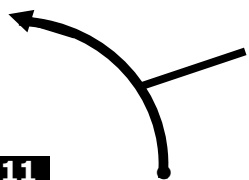
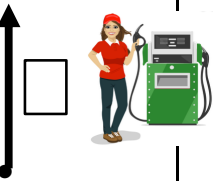
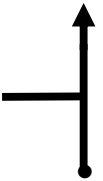

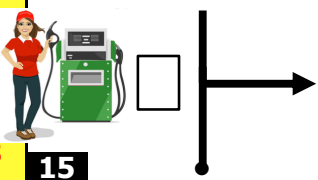
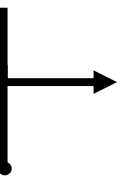
CSCC 2026 April Run

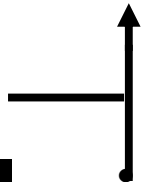
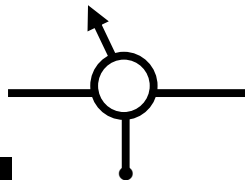
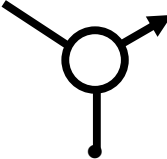
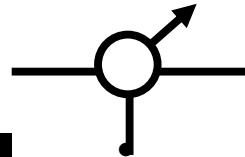
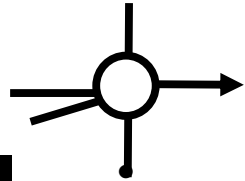
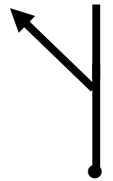
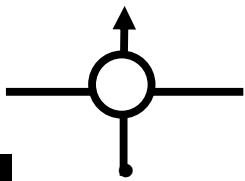
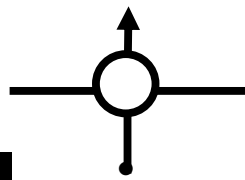

Saturday, April 11th.


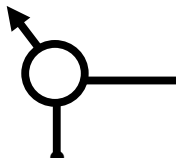
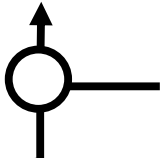


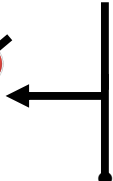
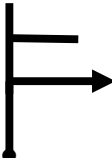
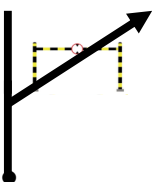
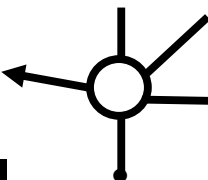




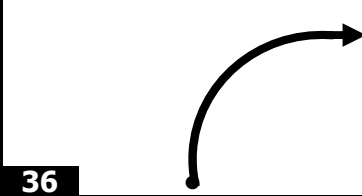
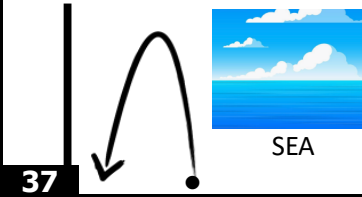


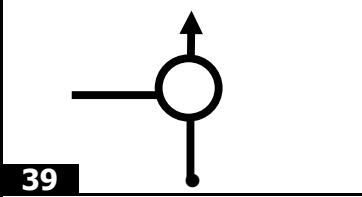
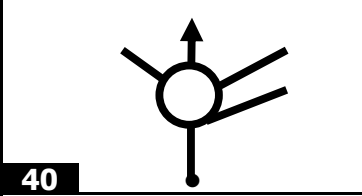
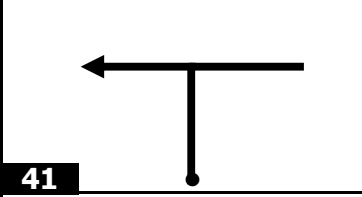
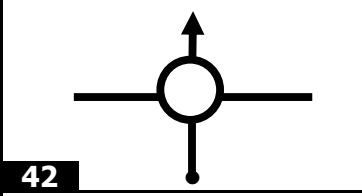
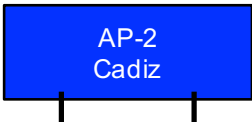
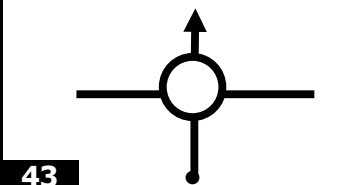
**in
mood**
San Roque

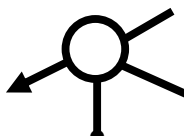
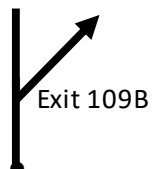
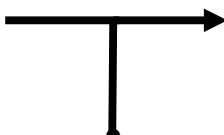
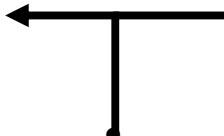
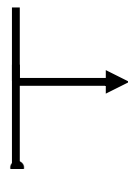

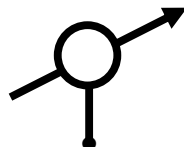
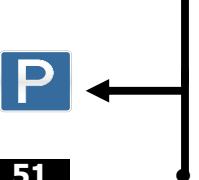
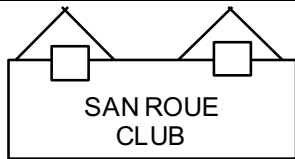
		CSCC April Run 2026					
		From	Inmood Hotel, San Roque		Distance	Kilometers	102.90
		To	Inmood Hotel, San Roque			Miles	63.93
Distance		Direction		Comments	Route Information	Distance To Go	
Total	Inter	Tulip Arrows					
0.00				 Zero Your Trip	T-Right out of Car Park	102.90	
0.00						63.93	
0.10	0.10				Through Barrier	102.80	
0.06	0.06					63.87	
0.20	0.10					102.70	
0.12	0.06					63.81	
0.80	0.60			Follow Road by Side of Toll Road		102.10	
0.50	0.37					63.43	
4.30	3.50					98.60	
2.67	2.17					61.26	
5.10	0.80				Towards Castellar	97.80	
3.17	0.50					0.00	
5.40	0.30			A-2100	Towards Castellar	97.50	
3.36	0.19					60.58	
8.50	3.10			2nd Exit		94.40	
5.28	1.93					58.65	


Total	Inter	Direction / Tulip Arrows	Comments	Route Information	Dist. To
8.90	0.40		Stay on A-2100		94.00
5.53	0.25	8			58.40
14.50	5.60		A-405	Jimena de la Frontera	88.40
9.01	3.48	9			54.92
14.90	0.40		A-405	Jimena de la Frontera	88.00
9.26	0.25	10			54.67
18.30	3.40		A-405	Jimena de la Frontera	84.60
11.37	2.11	11			52.56
30.00	11.70		CEPSA Fuel Los Angeles		72.90
18.64	7.27	12			45.29
50.00	0.00				72.90
31.07	0.00	13			45.29
51.20	1.20		Coffee Stop! Venta Benaverde		71.70
31.81	0.75	14			44.55
52.30	1.10		A-377 Turn Right	To Casares	70.60
32.50	0.68	15			43.86
52.50	0.20		A-377	Casares Manilva	70.40
32.62	0.12	16			43.74

Total	Inter	Direction / Tulip Arrows	Comments	Route Information	Dist. To
67.90	15.40			Towards Manilva ↓	34.00
42.19	9.57	17			21.12
76.90	9.00		A-377		25.00
47.78	5.59	18			15.53
77.20	0.30			Towards San Luis	24.70
48.00	0.19	19			15.35
79.30	2.10		2nd exit	San Luis	22.60
49.27	1.30	20			14.04
81.50	2.20		Turn Right	Towards Cadiz	20.40
50.64	1.37	21			12.67
81.90	0.40		Join Main A-7 from Slip-road		20.00
50.89	0.25	22			12.43
83.60	1.70				18.30
51.95	1.06	23			11.37
85.30	1.70			Algeciras	16.60
53.00	1.06	24			10.31
86.80	1.50			Algeciras	15.10
53.93	0.93	25			9.38

Total	Inter	Direction / Tulip Arrows	Comments	Route Information	Dist. To
89.20	2.40				12.70
55.43	1.49	26			7.89
90.60	1.40				11.30
56.30	0.87	27			7.02
90.90	0.30				11.00
56.48	0.19	28			6.83
91.00	0.10				10.90
56.54	0.06	29			6.77
91.10	0.10	 	Turn Left into Car Park IGNORE No Entry Sign.		10.80
56.61	0.06	30			6.71
91.20	0.10		Turn Immediate Right Into Top Car park Continue Straight On		10.70
56.67	0.06	31			6.65
91.40	0.20		Go UNDER Height Control Barrier at end of car Park		10.50
56.79	0.12	32			6.52
91.45	0.05		Turn Left onto Dual Carriageway		10.45
56.82	0.03	33			6.49
91.90	0.45			Puerto Deportivo	10.00
57.10	0.28	34			6.21

Total	Inter	Direction / Tulip Arrows	Comments	Route Information	Dist. To
92.00 57.17	0.10 0.06		MINI Roundabout		9.90 6.15
92.30 57.35	0.30 0.19		Follow Road Around Boatyard on Right		9.60 5.96
92.80 57.66	0.50 0.31		DRINKS STOP!! 		9.10 5.65
93.60 58.16	0.80 0.50				8.30 5.16
93.70 58.22	0.10 0.06		EXIT Sotogrande		8.20 5.09
94.10 58.47	0.40 0.25		UNDER Bridge		7.80 4.85
94.20 58.53	0.10 0.06				7.70 4.78
94.70 58.84	0.50 0.31				7.20 4.47
95.10 59.09	0.40 0.25		Under Bridge	San Enrique	6.80 4.22

Total	Inter	Direction / Tulip Arrows	Comments	Route Information	Dist. To
95.30 59.22	0.20 0.12	 44	Join A-7	CADIZ	6.60 4.10
101.40 63.01	6.10 3.79	 Exit 109B 45		Urb San Roque Club	1.50 0.93
101.60 63.13	0.20 0.12	 46	T-Right	Urb San Roque Club	1.30 0.81
101.70 63.19	0.10 0.06	 47	T-Left	Urb San Roque Club	1.20 0.75
102.10 63.44	0.40 0.25	 48		Urb San Roque Club	0.80 0.50
102.70 63.81	0.60 0.37	 49			0.20 0.12
102.80 63.88	0.10 0.06	 50			0.10 0.06
102.90 63.94	0.10 0.06	 51	Turn Left into Car Park	 SAN ROQUE CLUB	0.00 0.00



You have Arrived! And Now, To Lunch!

